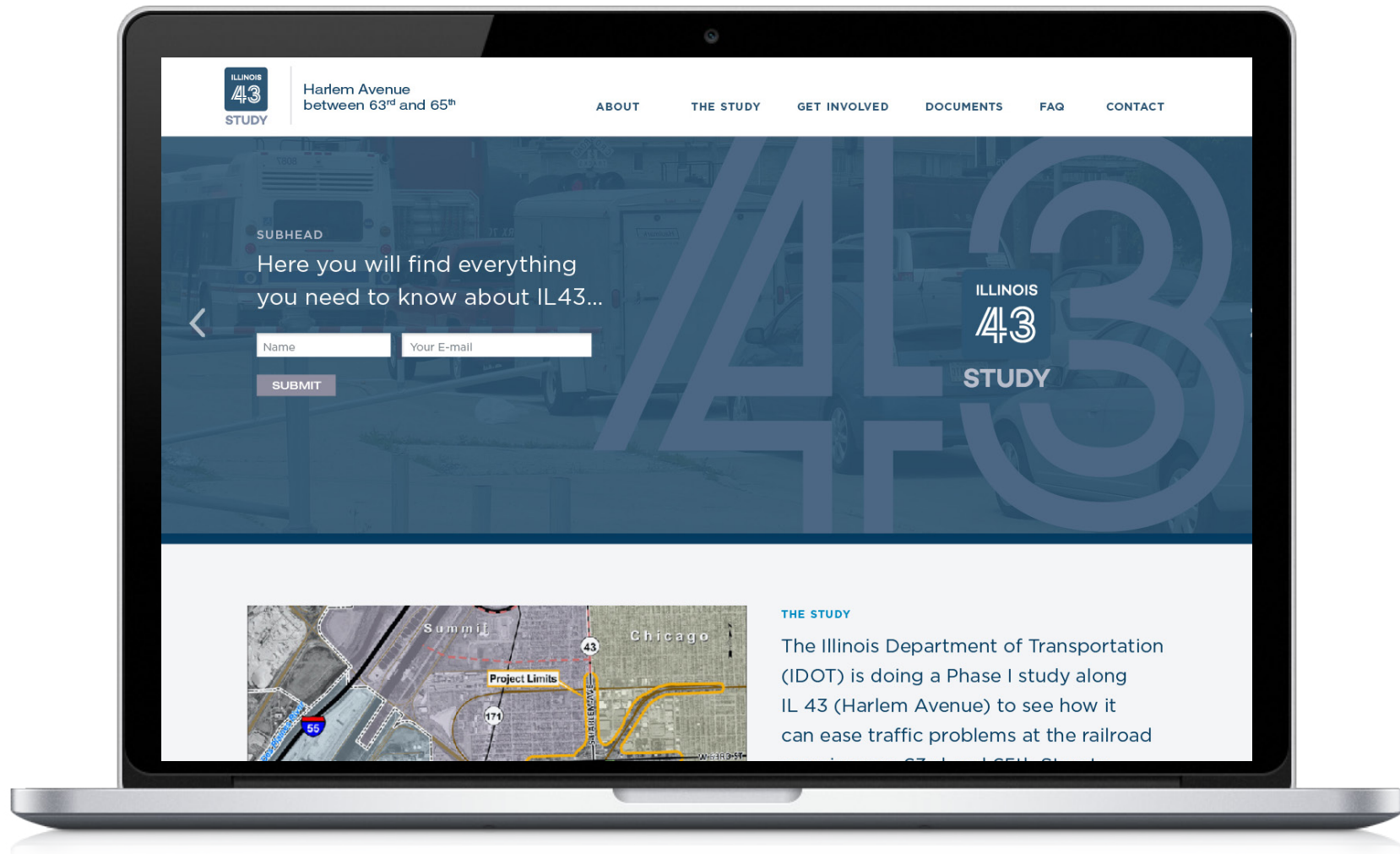


IL 43 Website

IDOT | 10.06.2016



BLUE DARING



Home Page

Harlem Avenue
between 63rd and 65th

ABOUT

THE STUDY

GET INVOLVED

DOCUMENTS

FAQ

CONTACT

SUBHEAD

Here you will find everything
you need to know about IL43...

Name

Your E-mail

SUBMIT

IL 43 STUDY

THE STUDY

The Illinois Department of Transportation (IDOT) is doing a Phase I study along IL 43 (Harlem Avenue) to see how it can ease traffic problems at the railroad crossings on 63rd and 65th Streets.

The project area is located in the City of Chicago, the Village of Bedford Park and the Village of Summit in Cook County.

Read more

GET INVOLVED

Your input is essential.

Attend a Community Meeting

Meetings with groups such as churches, schools, and chambers of commerce will be held throughout the study.

Learn more

Explore the Project Website

Get links to public documents, meeting schedules, FAQs, and information about the study.

Come to a Public Meeting

Three public meetings will be held alongside major milestones during the project.

Learn more

Join the Community Advisory Group (CAG)

This group of volunteer stakeholders will help us understand the community's needs.

Contact Us to Join

Sign up to receive updates

Name

Your E-mail Address

SUBMIT

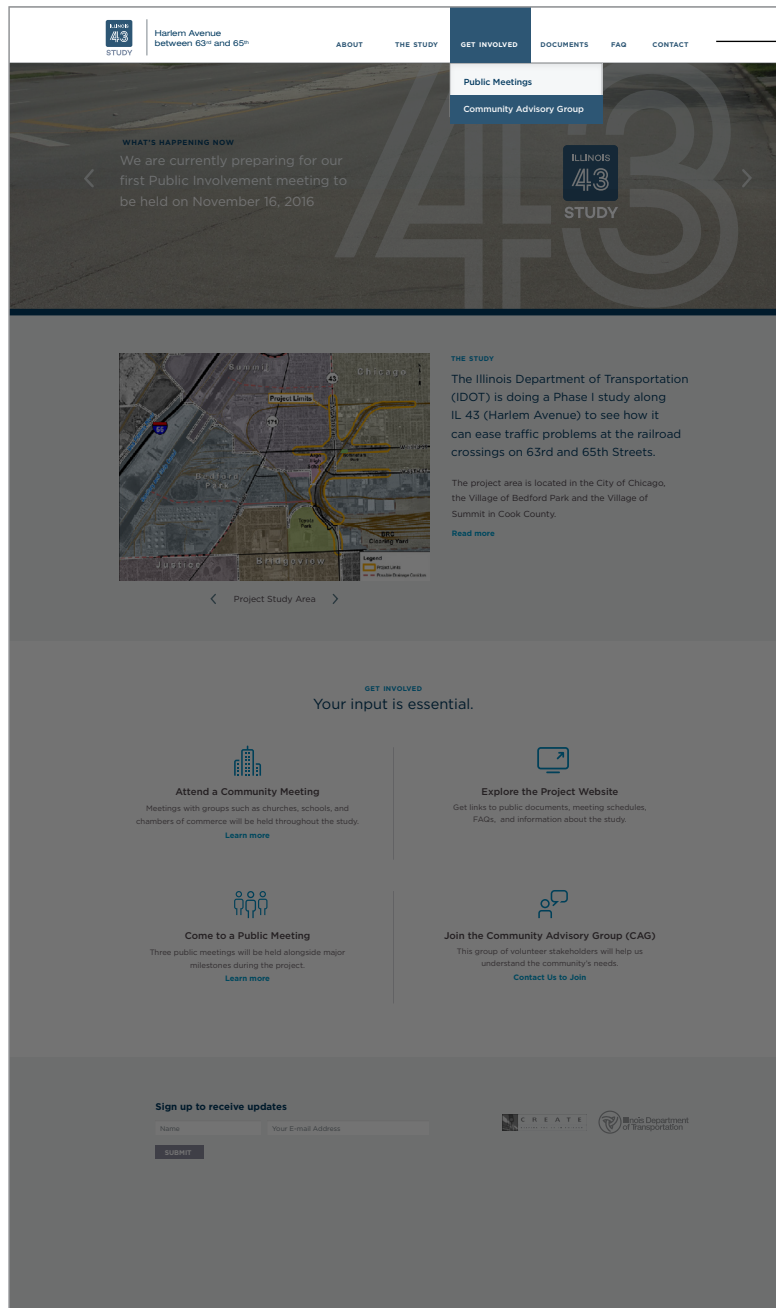
CREATE

Illinois Department
of Transportation

NAVIGATION

- About
- The Study
- Get Involved
- Documents
- FAQ
- Contact

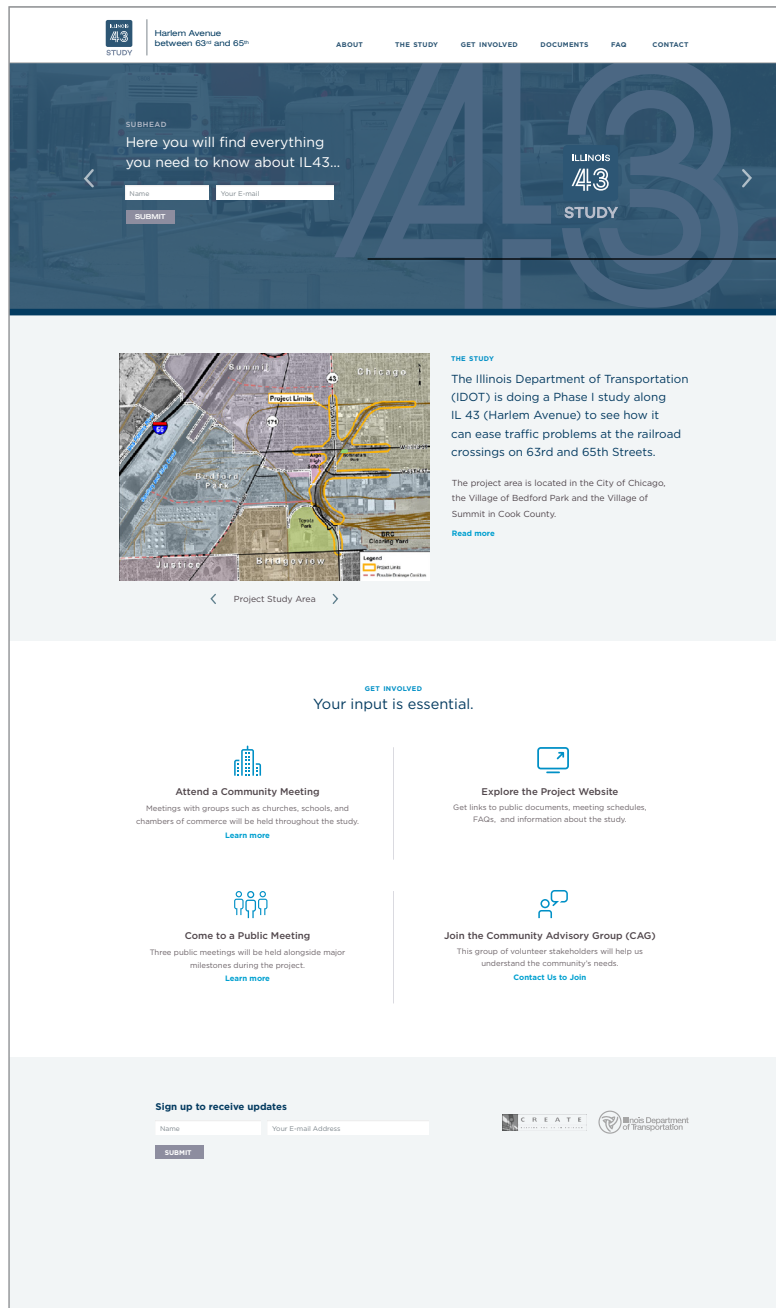
Prepared exclusively for Illinois Department of Transportation by Blue Daring



NAVIGATION

- About
 - The Study
 - Get Involved
 - Documents
 - FAQ
 - Contact
- On hover, the whole page will gray out with the exception of the navigation and dropdown.

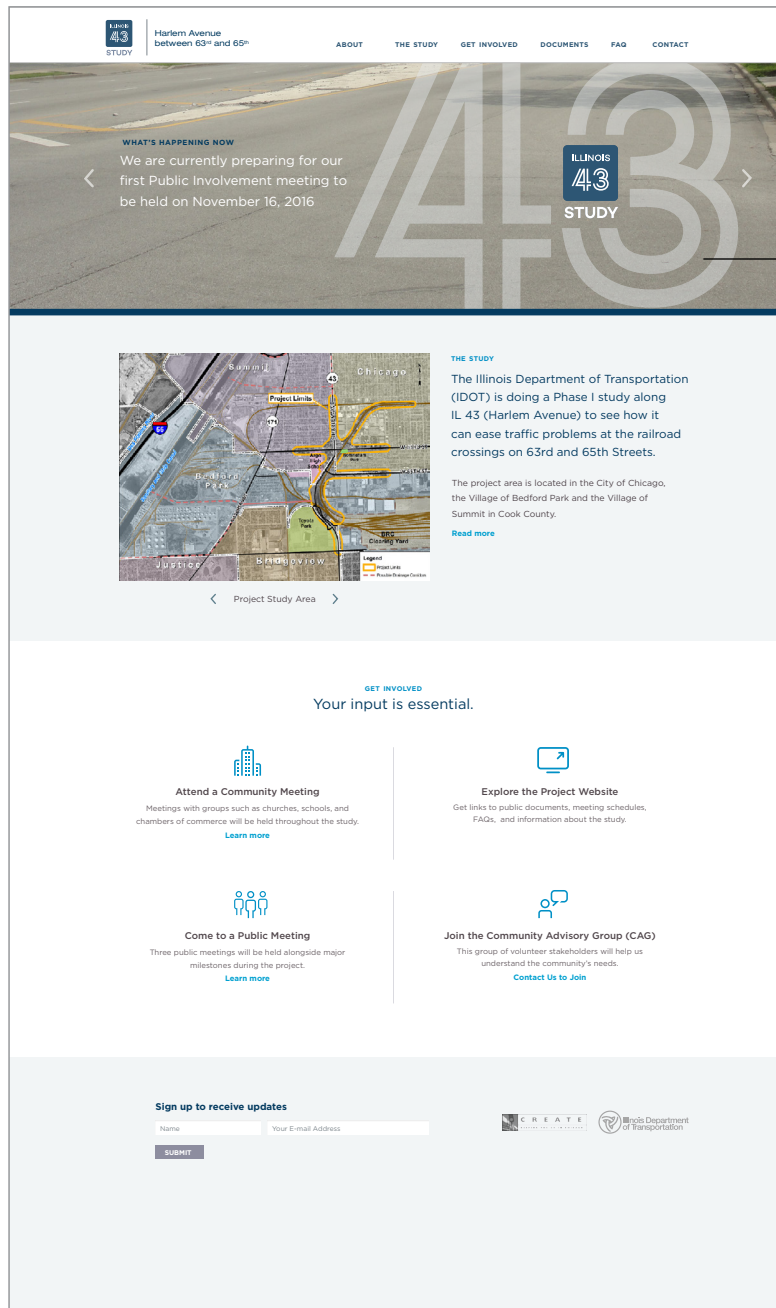




HOME BANNER

- Lead with subscription sign-up.

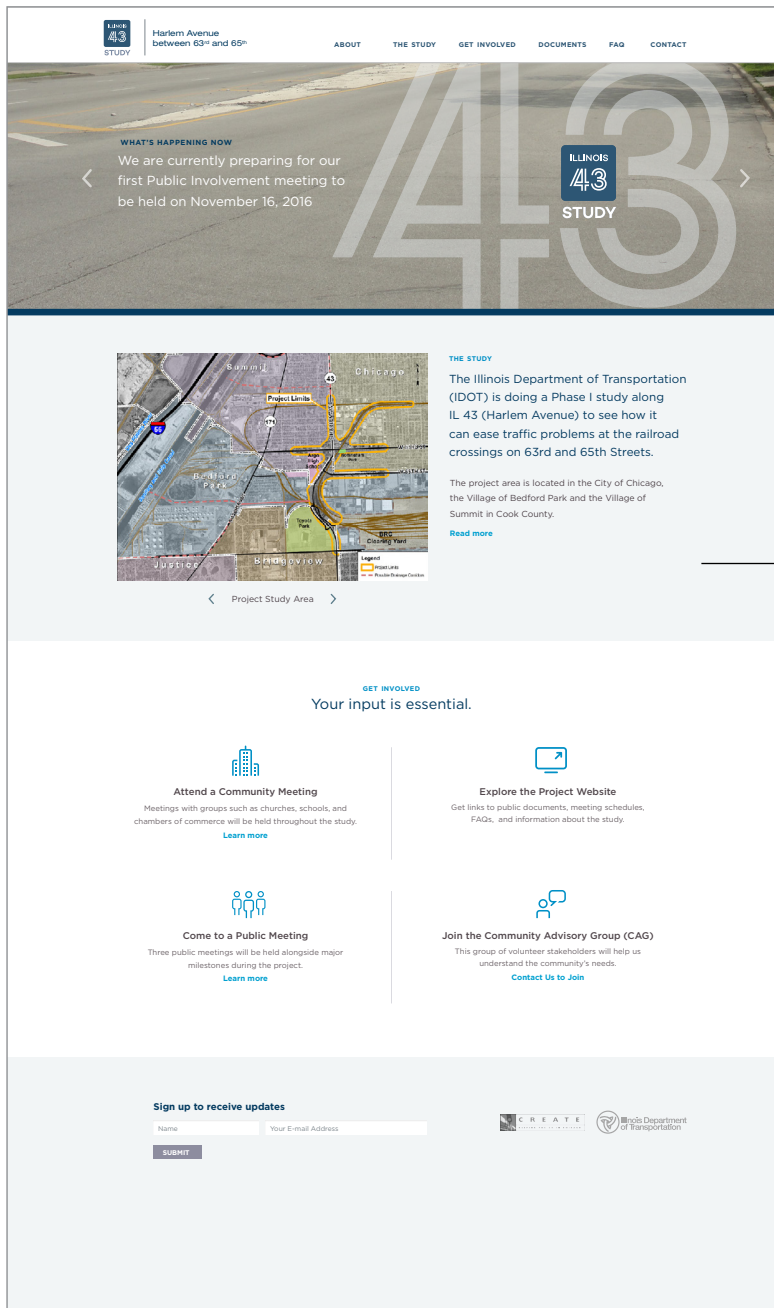




HOME BANNER

- Lead with subscription sign-up.
- Will have multiple images that will auto rotate.






THE STUDY SECTION

- Study area map is displayed with a description of the study. READ MORE link will expand for more content.
- Users can click through additional images by clicking the left and right arrows below the image.






Harlem Avenue
between 63rd and 65th

ABOUT
THE STUDY
GET INVOLVED
DOCUMENTS
FAQ
CONTACT

WHAT'S HAPPENING NOW

We are currently preparing for our first Public Involvement meeting to be held on November 16, 2016





THE STUDY


The Illinois Department of Transportation (IDOT) is doing a Phase I study along IL 43 (Harlem Avenue) to see how it can ease traffic problems at the railroad crossings on 63rd and 65th Streets.

The project area is located in the City of Chicago, the Village of Bedford Park and the Village of Summit in Cook County.

[Read more](#)

GET INVOLVED


Your input is essential.



Attend a Community Meeting


Meetings with groups such as churches, schools, and chambers of commerce will be held throughout the study.

[Learn more](#)



Explore the Project Website


Get links to public documents, meeting schedules, FAQs, and information about the study.



Come to a Public Meeting

Three public meetings will be held alongside major milestones during the project.

[Learn more](#)



Join the Community Advisory Group (CAG)

This group of volunteer stakeholders will help us understand the community's needs.


[Contact Us to Join](#)

Sign up to receive updates

Name
Your Email Address

SUBMIT

CREATE



GET INVOLVED SECTION

- The four ways of getting involved will be displayed with descriptions.
- LEARN MORE link under Public Meeting will redirect to GET INVOLVED > PUBLIC MEETING page.
- CONTACT US link under CAG will redirect to the CONTACT page.

Prepared exclusively for Illinois Department of Transportation by Blue Daring

About Page

Harlem Avenue
between 63rd and 65th

ABOUT
THE STUDY
GET INVOLVED
DOCUMENTS
FAQ
CONTACT

The project area is located in the City of Chicago, the Village of Bedford Park and the Village of Summit in Cook County.

PROJECT AREA

The project area is an incredibly busy and important transportation hub for our region.

Rail

At 63rd and Harlem, the Belt Railway Company is the largest railroad switching facility in the country—dispatching more than 8,400 railcars per day.

Industry

There is a lot commercial traffic—more than 6,000 trucks go through this major industrial corridor per day.

PHOTOS

All this activity can make it hard for everyday commuters and nearby residents to get to home, school, and work.

KEY FACT

As many as **40,000 vehicles** travel through Harlem Avenue every day.

PROJECT STUDY GROUP

A project study group is lbus quis dolupta tasimo velest, tesendi cieniant quatam qui alia ipsandebitae. The organizations involved are:

Sign up to receive updates

SUBMIT

HEADER IMAGE

- Will include a brief description of each page.



Harlem Avenue
between 63rd and 65th

ABOUT
THE STUDY
GET INVOLVED
DOCUMENTS
FAQ
CONTACT

The project area is located in the City of Chicago, the Village of Bedford Park and the Village of Summit in Cook County.

PROJECT AREA

The project area is an incredibly busy and important transportation hub for our region.

Rail

At 63rd and Harlem, the Belt Railway Company is the largest railroad switching facility in the country—dispatching more than 8,400 railcars per day.

Industry

There is a lot commercial traffic—more than 6,000 trucks go through this major industrial corridor per day.

PHOTOS

All this activity can make it hard for everyday commuters and nearby residents to get to home, school, and work.

KEY FACT

As many as **40,000 vehicles** travel through Harlem Avenue every day.

PROJECT STUDY GROUP

A project study group is *ibus quis dolupta tasimo velest, tesendi cieniant quatam qui alia ipsandebitae*.
The organizations involved are:

Sign up to receive updates

PROJECT AREA

- Content about transportation and business/community in the area.
- Photos of the project area will be displayed in a gallery slider. Image will open in a lightbox when clicked.



Harlem Avenue
between 63rd and 65th

ABOUT
THE STUDY
GET INVOLVED
DOCUMENTS
FAQ
CONTACT

The project area is located in the City of Chicago, the Village of Bedford Park and the Village of Summit in Cook County.

PROJECT AREA

The project area is an incredibly busy and important transportation hub for our region.

Rail

At 63rd and Harlem, the Belt Railway Company is the largest railroad switching facility in the country—dispatching more than 8,400 railcars per day.

Industry

There is a lot commercial traffic—more than 6,000 trucks go through this major industrial corridor per day.

PHOTOS

All this activity can make it hard for everyday commuters and nearby residents to get to home, school, and work.

KEY FACT

As many as **40,000 vehicles** travel through Harlem Avenue every day.

PROJECT STUDY GROUP

A project study group is lbus quis dolupta tasimo vellest, tesendi cieniant quatum qui alia ipsandebitae.

The organizations involved are:

Sign up to receive updates

Name
Your E-mail Address

SUBMIT

KEY FACT

- Important stats will be highlighted and will be in slider format for multiple stats.



Harlem Avenue
between 63rd and 65th

ABOUT
THE STUDY
GET INVOLVED
DOCUMENTS
FAQ
CONTACT

The project area is located in the City of Chicago, the Village of Bedford Park and the Village of Summit in Cook County.

PROJECT AREA

The project area is an incredibly busy and important transportation hub for our region.

Rail

At 63rd and Harlem, the Belt Railway Company is the largest railroad switching facility in the country—dispatching more than 8,400 railcars per day.

Industry

There is a lot commercial traffic—more than 6,000 trucks go through this major industrial corridor per day.

PHOTOS

All this activity can make it hard for everyday commuters and nearby residents to get to home, school, and work.

KEY FACT

As many as **40,000 vehicles** travel through Harlem Avenue every day.

PROJECT STUDY GROUP

A project study group is *ibus quis dolupta tasimo velest, tesendi cieniant quatam qui alia ipsandebitae.*

The organizations involved are:

Sign up to receive updates

SUBMIT

PROJECT STUDY GROUP

- PSG will be highlighted here.



The Study Page

Harlem Avenue
between 63rd and 65th

ABOUT
THE STUDY
GET INVOLVED
DOCUMENTS
FAQ
CONTACT

Here you will find general information about the project and updates on our progress.

PROJECT SCOPE

Ihictis eaturio. Udae consequia dunt harita venetum venientio. Nam antist, ommoluptibus quas minciumquunt harunt laut lanis alitate soluptat.

Dae nateporecti dollique verferit eumet quisciam quia seque ducil molest harundi oremum abo. Optae magnitatur ad min corrum fugit idus et excero minim event, verem. Olenditis sequia etur, con et pedt vent harum ad quibusa musam, volupta musciendi inias dolluptatia nist remporior arum fuga. Omnis et velendamus aut optatio omnihicidunt et ommo tem explacilis nonseque iuscium es dolluptaest facea dolorer epello officia del mincto toratur rest etum arum quam.

PROJECT GOALS

IDENTIFY
transportation deficiencies

DEVELOP
improvement alternatives

IDENTIFY AND EVALUATE
impact of improvements

RECOMMEND
preferred improvements

PROJECT SCHEDULE

July 2016-September 2018

Identify Stakeholders

Develop Project Purpose & Need
October 2016

Identify & Evaluate Alternatives

Identify Alternatives to be Carried Forward

Select Preferred Alternative

Receive Design Approval

WHATS HAPPENING NOW

We are currently preparing for our first Public Involvement meeting to be held on November 16, 2016

STUDY EXHIBITS

Sign up to receive updates

Name

Your E-mail Address

SUBMIT

PROJECT SCOPE

- Project scope details here.



Harlem Avenue
between 63rd and 65th

ABOUT
THE STUDY
GET INVOLVED
DOCUMENTS
FAQ
CONTACT

Here you will find general information about the project and updates on our progress.

PROJECT SCOPE

Ihictis eaturio. Udae consequia dunt harita venetum venientio. Nam antist, ommoluptibus quas minciumquunt harunt laut lanis alitate soluptat.

Dae nateporecti dollique verferit eumet quisciam quia seque ducil molest harundi orem arum abo. Optae magnitatur ad min corrum fugit idus et excero minim event, verem. Olenditis sequia etur, con et pedt vent harum ad quibus musam, volupta musciendi inias dolluptatia nist remporior arum fuga. Omnis et velendamus aut optatio omnihicidunt et omno tem explacis nonseque iuscium es dolluptaest facae dolorer epello officia del mincto toratur rest etum arum quam.

PROJECT GOALS

IDENTIFY
transportation deficiencies

DEVELOP
improvement alternatives

IDENTIFY AND EVALUATE
impact of improvements

RECOMMEND
preferred improvements

PROJECT SCHEDULE

July 2016-September 2018

Identify Stakeholders

Develop Project Purpose & Need
October 2016

Identify & Evaluate Alternatives

Identify Alternatives to be Carried Forward

Select Preferred Alternative

Receive Design Approval

WHATS HAPPENING NOW

We are currently preparing for our first Public Involvement meeting to be held on November 16, 2016

STUDY EXHIBITS

Sign up to receive updates

SUBMIT

PROJECT SCHEDULE

- There will be a timeline graphic.
- The timeline will mark our current progress.
- There will also be a call out for What's Happening. Future meeting dates will go here.



Harlem Avenue
between 63rd and 65th

ABOUT
THE STUDY
GET INVOLVED
DOCUMENTS
FAQ
CONTACT

Here you will find general information about the project and updates on our progress.

PROJECT SCOPE

Ihictis eaturio. Udae consequia dunt harita venetum venientio. Nam antist, ommoluptibus quas minciumquunt harunt laut lanis alitate soluptat.

Dae natemporecti dollique verferit eumet quisciam quia seque ducil molest harundi oremum abo. Optae magnitatur ad min corrum fugit idus et excero minim event, verem. Olenditis sequia etur, con et pedt vent harum ad quibusa musam, volupta musciendi inias dolluptatia nist remporior arum fuga. Omnis et velendamus aut optatio omnihicidunt et omno tem explacilis nonseque iuscium es dolluptaest facae dolorer epello officia del mincto toratur rest etum arum quam.

PROJECT GOALS

IDENTIFY
transportation deficiencies

DEVELOP
improvement alternatives

IDENTIFY AND EVALUATE
impact of improvements

RECOMMEND
preferred improvements

PROJECT SCHEDULE

July 2016-September 2018

Identify Stakeholders

Develop Project Purpose & Need
October 2016

Identify & Evaluate Alternatives

Identify Alternatives to be Carried Forward

Select Preferred Alternative

Receive Design Approval

WHATS HAPPENING NOW

We are currently preparing for our first Public Involvement meeting to be held on November 16, 2016

STUDY EXHIBITS

Sign up to receive updates

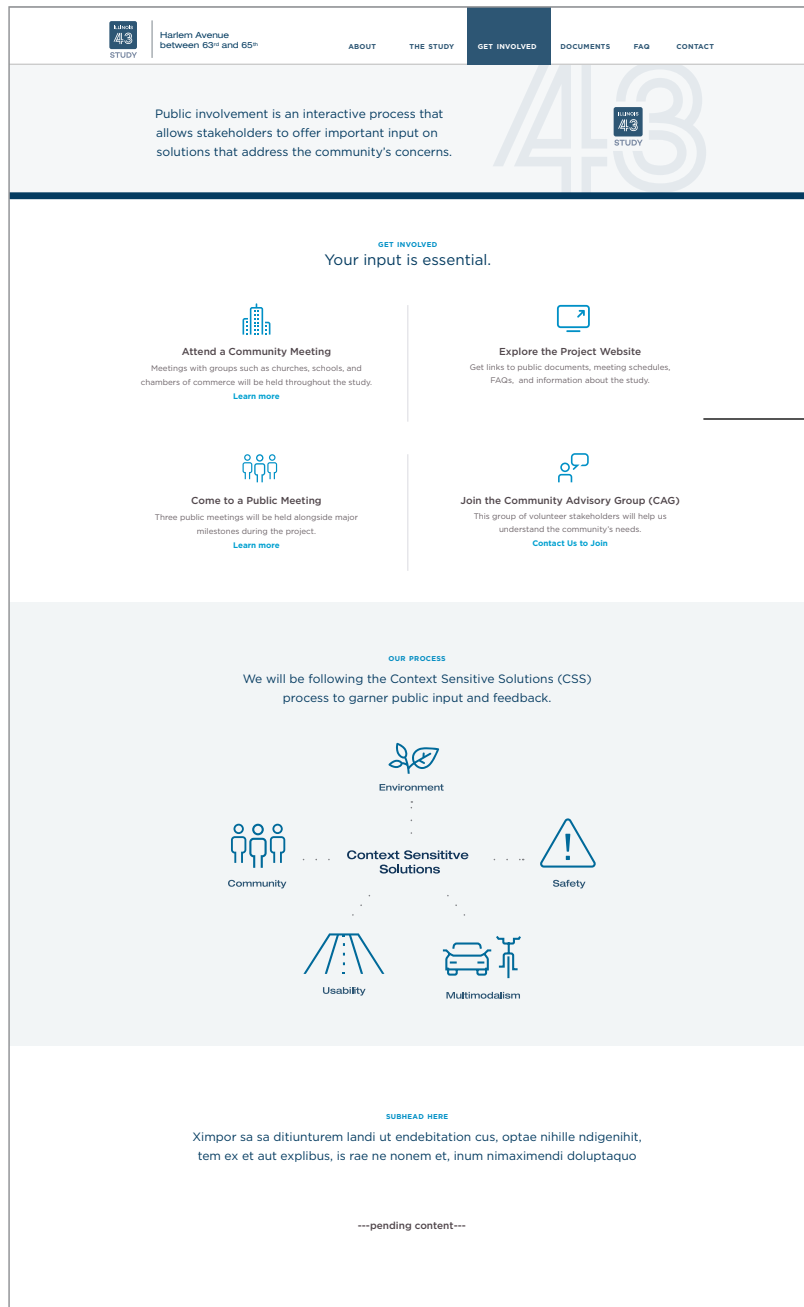
SUBMIT

EXHIBITS

- Slider gallery will display data charts/ graphs. Images will open in lightbox when clicked.



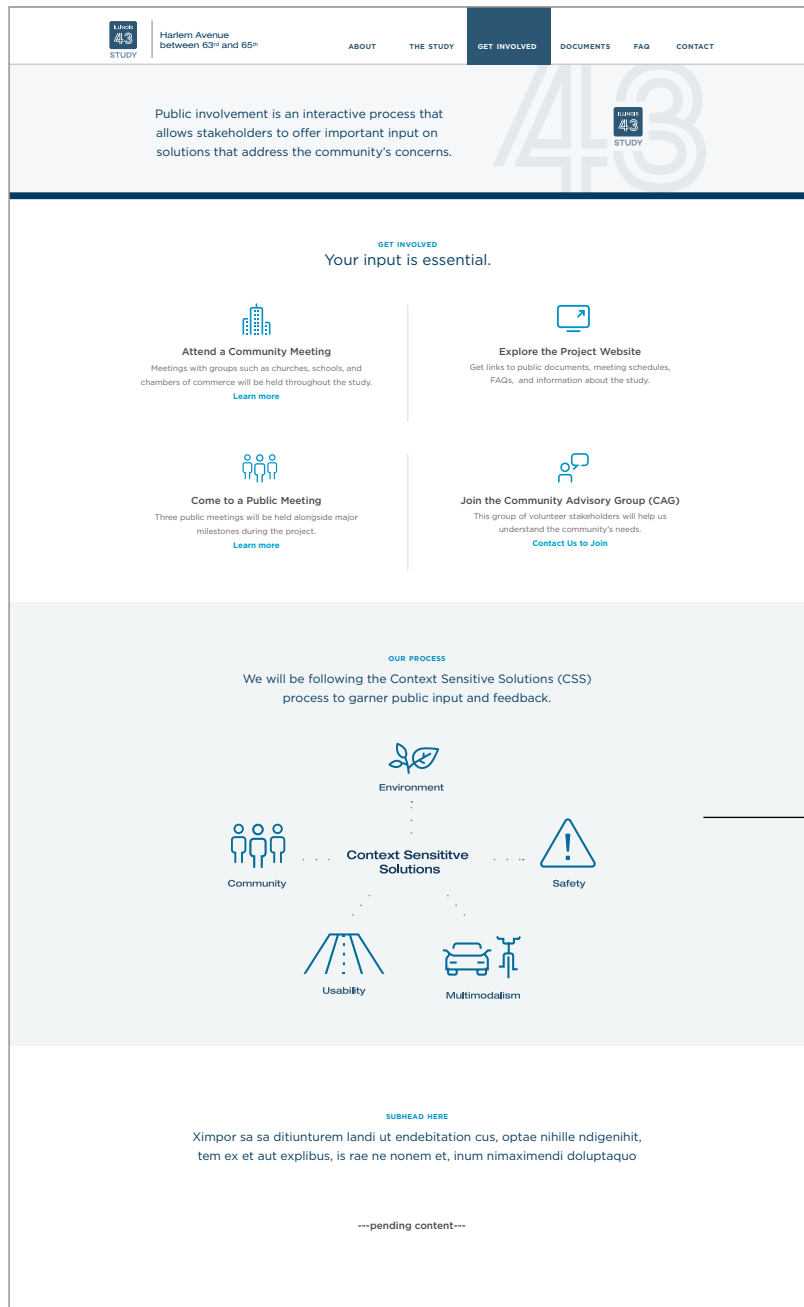
Get Involved Page



GET INVOLVED SECTION

- The four ways of getting involved will be displayed with descriptions.
- LEARN MORE link under Public Meeting will redirect to GET INVOLVED > PUBLIC MEETING page.
- CONTACT US link under CAG will redirect to the CONTACT page.







OUR PROCESS

- CSS model will go here.





Harlem Avenue
between 63rd and 65th

ABOUT
THE STUDY
GET INVOLVED
DOCUMENTS
FAQ
CONTACT

Public involvement is an interactive process that allows stakeholders to offer important input on solutions that address the community's concerns.


GET INVOLVED


Your input is essential.



Attend a Community Meeting


Meetings with groups such as churches, schools, and chambers of commerce will be held throughout the study.

[Learn more](#)



Explore the Project Website


Get links to public documents, meeting schedules, FAQs, and information about the study.



Come to a Public Meeting

Three public meetings will be held alongside major milestones during the project.

[Learn more](#)




Join the Community Advisory Group (CAG)

This group of volunteer stakeholders will help us understand the community's needs.

[Contact Us to Join](#)

OUR PROCESS

We will be following the Context Sensitive Solutions (CSS) process to garner public input and feedback.



SUBHEAD HERE

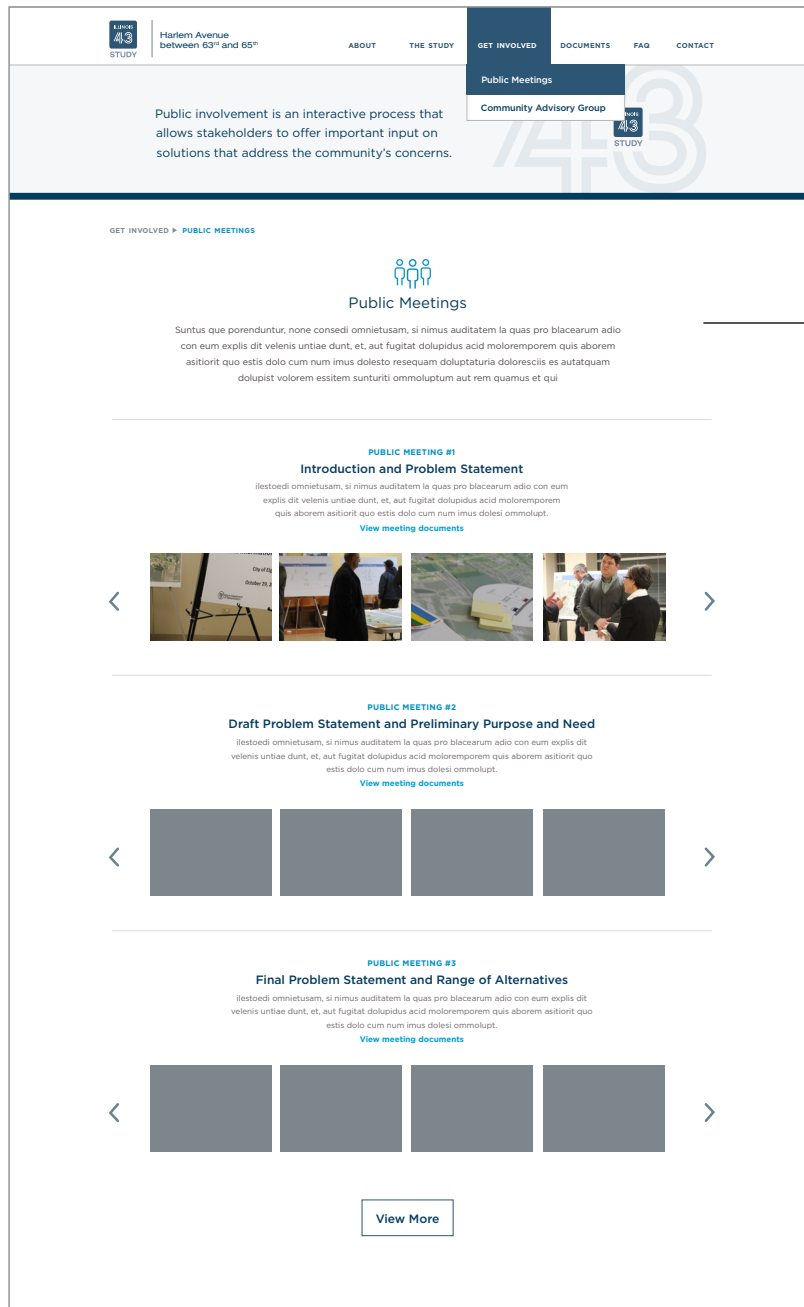
Ximpor sa sa ditiunturem landi ut endebitation cus, optae nihille ndigenihit, tem ex et aut explibus, is rae ne nonem et, inum nimaximendi doluptaquo

---pending content---

CSS

- Details about CSS go here.

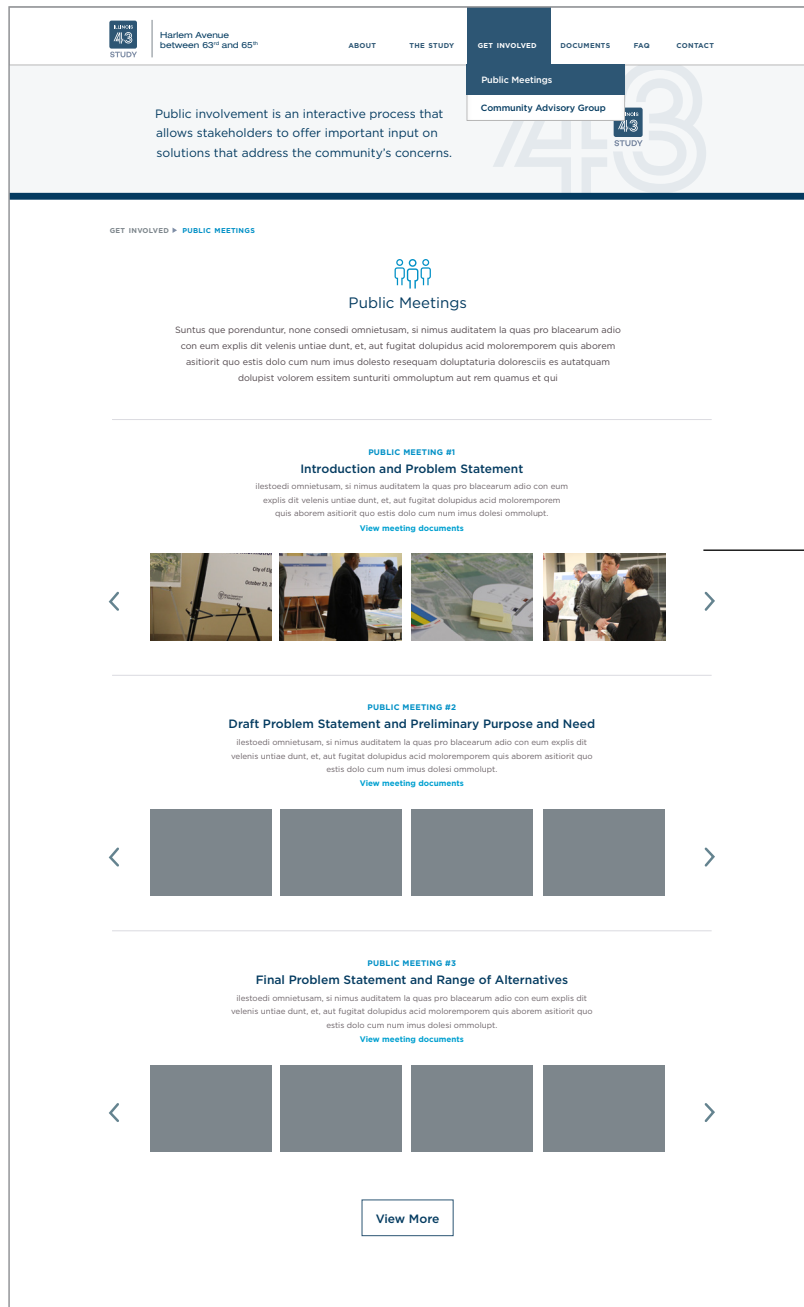




PUBLIC MEETING INTRO

- Description of PIM goes here.

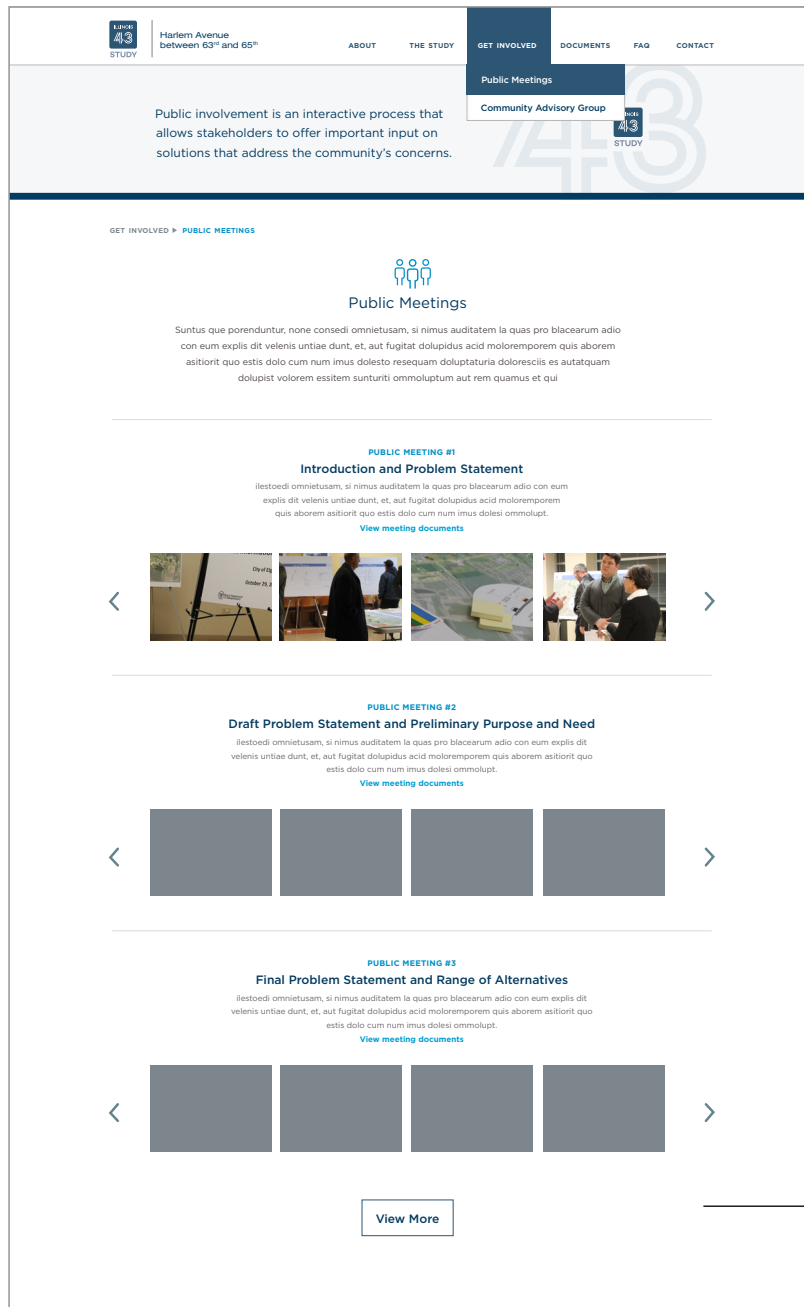




PIM #1

- Details about PIM 1 go here.
- VIEW MEETING DOCUMENT link will redirect to the DOCUMENTS page.
- Slider gallery will display images specific to the meeting.

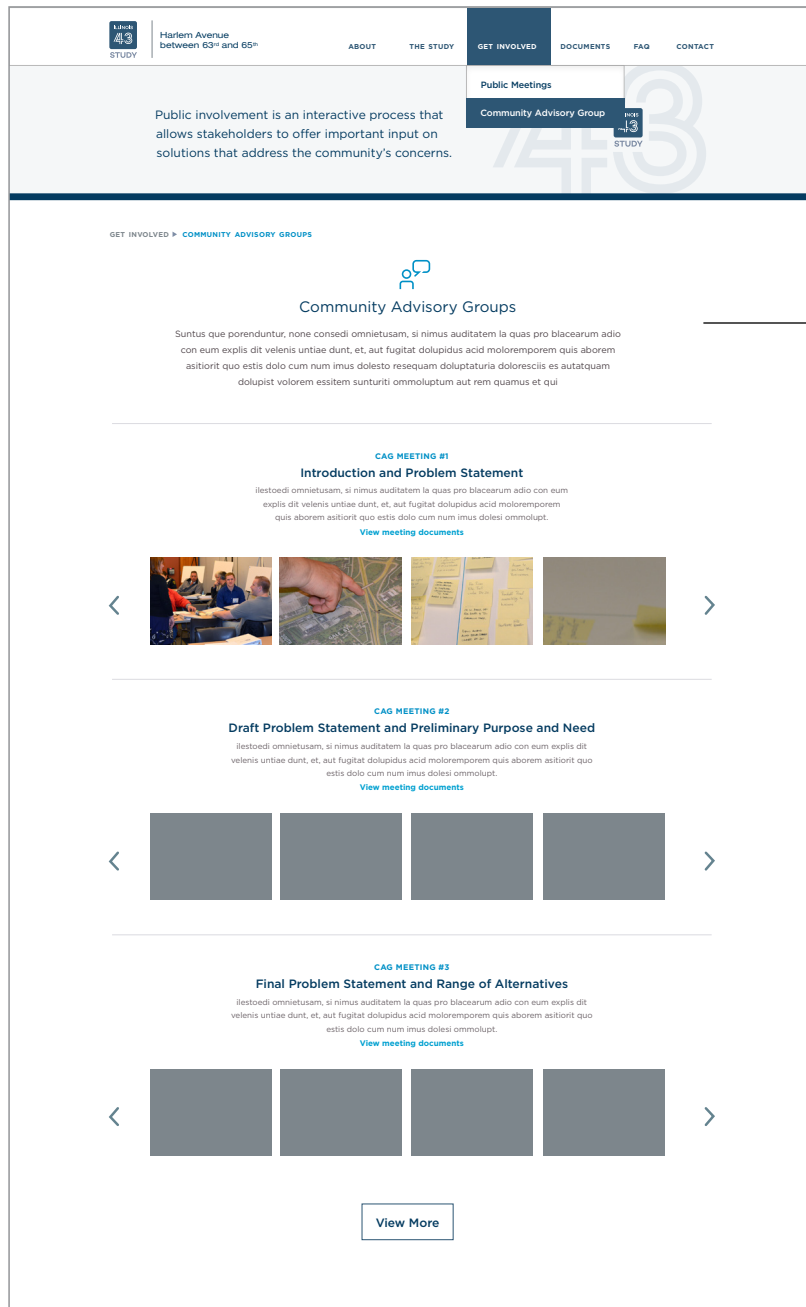




VIEW MORE

- Button will appear if there are more than 3 meetings.





CAG INTRO

- Description of CAG goes here.





CAG #1

- Details about CAG 1 go here.
- VIEW MEETING DOCUMENT link will redirect to the DOCUMENTS page.
- Slider gallery will display images specific to the meeting.



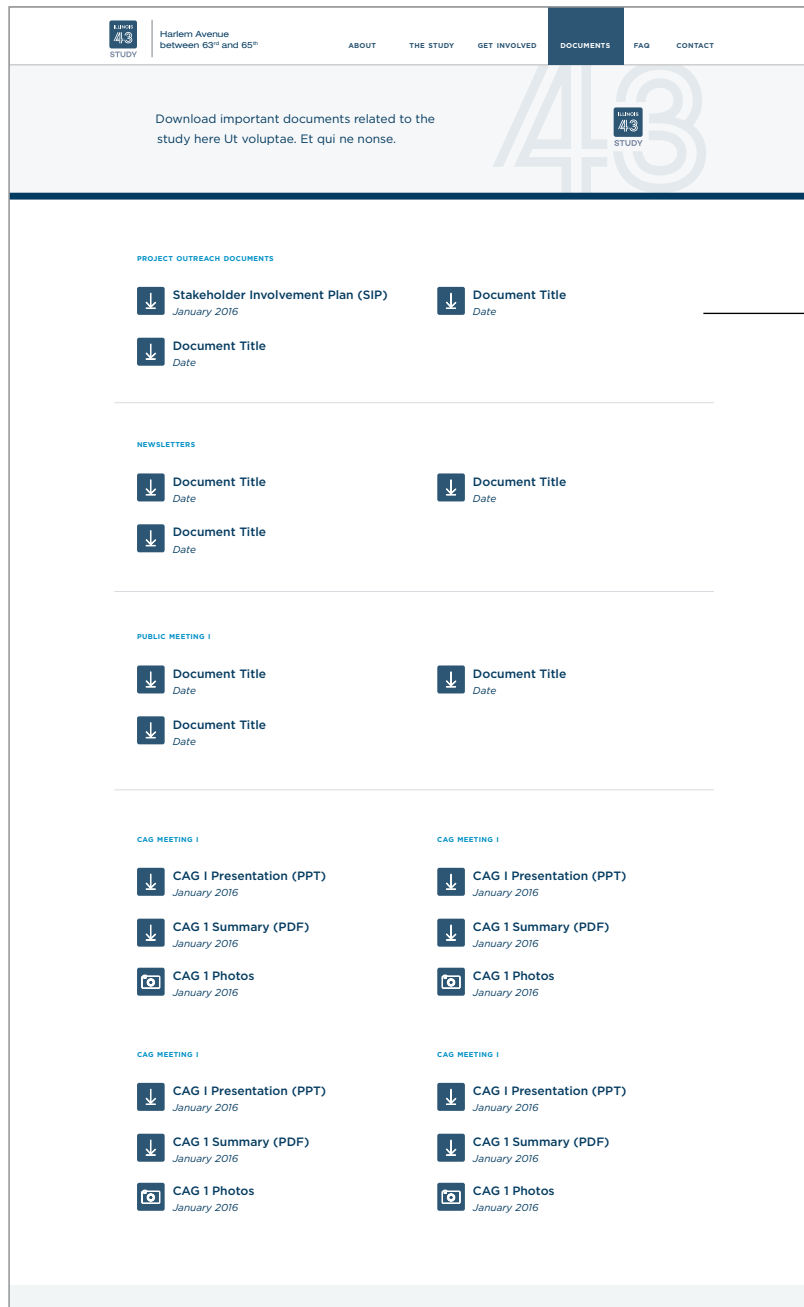


VIEW MORE

- Button will appear if there are more than 3 meetings.



Documents Page




DOCUMENTS

- Items will be sorted by general documents, newsletters, Public Meetings documents and CAG meetings.





FAQ Page



Harlem Avenue
between 63rd and 65th

ABOUT
THE STUDY
GET INVOLVED
DOCUMENTS
FAQ
CONTACT

Have a question that you don't see here?
E-mail us at outreach@ilstudy.org

▼ Where is the study area?

Suntus que porenduntur, none consedi omnietusam, si nimus audiatem la quas pro blacearum adio con eum explis dit velenis untiae dunt, et, aut fugitat dolupidus acid moloremporem quis aborem asitorit quo estis dolo cum num imus dolesto resequam doluptaturia doloesciis es autatquam dolupist volorem essitem sunturiti ommoluptum aut rem quamus et qui

► What are the goals and objectives?

► Otas ad mint. Tusae sus cus?

► Otas ad mint. Tusae sus cus?

► Otas ad mint. Tusae sus cus?

► Otas ad mint. Tusae sus cus?

► Otas ad mint. Tusae sus cus?



► Otas ad mint. Tusae sus cus?

► Otas ad mint. Tusae sus cus?

Sign up to receive updates

Name
Your E-mail Address

SUBMIT

FAQ

- Answers will drop down upon click.
- Will fuction as an accordion menu.



Contact Page

ILHOPE
43
STUDY

Harlem Avenue
between 63rd and 65th

ABOUTTHE STUDYGET INVOLVEDDOCUMENTSFAQCONTACT

Stay Connected! For more information,
e-mail us at outreach@ilstudy.org

If you would like more information or have a question or comment please submit the
form below. You can also e-mail the project team at outreach@ilstudy.org

Name

Your E-mail Address

I want to... <select topic>

Phone Number

Message

SUBMIT

Sign up to receive updates

Name

Your E-mail Address

SUBMIT

CREATE

Illinois Department
of Transportation

CONTACT FORM

I want to options...

- Learn more about the project
- Address a specific concern
- Join the Community Advisory Group
- Other

